




This Drawing is Copyright - © The Tree File Ltd 2022

Priorsland Tree Constraints Plan West 1/1 Scale 1:500 @ A1

This is a colour coded drawing that will be difficult or impossible to interpret if reproduced in black and white

Ashgrove House  
26 Foxrock Court  
Dublin 18  
D18 R2K1




This Drawing Must Be  
Read in Conjunction with  
the Associated  
Arboricultural Report

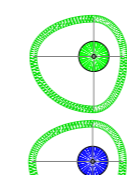
Mob. 086-3819011  
e-mail - thetreefile@eircom.net



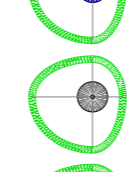
Tree Line



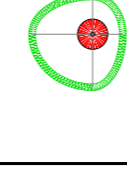
Hedges




Category "A" Trees (Green Button)



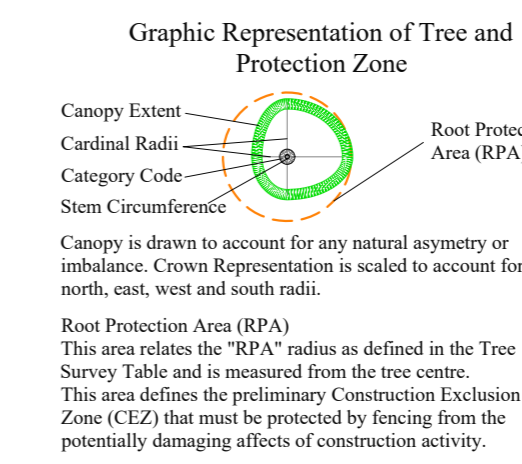
Category "B" Trees (Blue Button)



Category "C" Trees (Gray Button)



Category "U" Trees (Red Button)



Scale: 1:500 Date: March 2022  
Project: Tree Survey, Lands at Priorslands, Cherrywood, Dublin 18  
Description: Tree Constraints Plan Depicting Preferred Root Protection Zones  
Drawing Title: Priorsland Tree Constraints Plan West